

**PLAN No 885**  
FOR THE IMPROVEMENT OF  
**MONTEREY AVENUE**  
BETWEEN  
INTER OCEAN AVENUE AND MYRTLE AVENUE  
IN THE  
CITY OF SAN BERNARDINO CALIFORNIA  
JUNE 1926  
C. E. Johnson  
City Engineer



**LEGEND**

1/2" means inch or inches  
1/2' means foot or feet  
No. means Number  
Elev. means elevation  
C.L. means Center Line



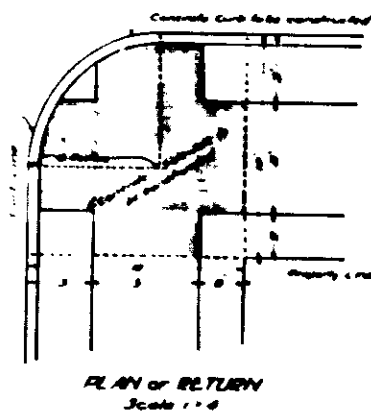
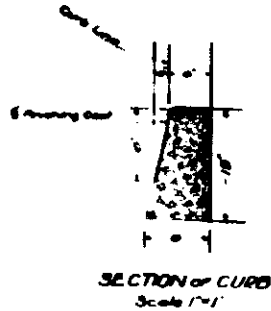


4" Asphalt Concrete Pavement to be constructed shown thus on Plan— thus in Section  
4-5 Cement Concrete Sidewalk to be constructed shown thus on Plan— thus in Section  
Cement Concrete Curb to be constructed shown thus on Plan— thus in Section  
Expansion Joints to be constructed shown thus on Plan—

**TITLE TO AVENUE**  
Title to MONTEREY AVENUE to City of San Bernardino  
is by Dedication of the Cyprus Tract as Recorded in Book 3  
of Maps, Page 85, Records of San Bernardino County, California.

**GRADE ORDINANCE**  
Grade of Monterey Avenue established 4/25-22-Ordinance No 872.

PLAN ADOPTED - July 6, 1926.

*Note* All elevations shown in this set are in feet and are above  
a plane which is 255.23 feet below the City Bench Mark  
as established by Ordinance No 393 of the City of  
San Bernardino, California.



**PLAN No 885**  
FOR THE IMPROVEMENT OF  
**MONTEREY AVENUE**  
BETWEEN  
INTER OCEAN AVENUE AND MYRTLE AVENUE  
IN THE  
CITY OF SAN BERNARDINO CALIFORNIA  
JUNE 1926  
C. E. Johnson  
City Engineer



**LEGEND**

1/2" means inch or inches  
or ft. means foot or feet  
No. means Number  
Elev. means elevation  
C.L. means Center Line

4" Asphaltic Concrete Pavement to be constructed shown thus on Plan— thus in Section  
4-5 Cement Concrete Sidewalk to be constructed shown thus on Plan— thus in Section  
Cement Concrete Curb to be constructed shown thus on Plan— thus in Section  
Expansion Joints to be constructed shown thus on Plan—

**TITLE TO AVENUE**  
Title to MONTEREY AVENUE to City of San Bernardino  
is by Dedication of the Cyprus Tract as Recorded in Book 3  
of Maps, Page 85, Records of San Bernardino County, California.

**GRADE ORDINANCE**  
Grade of Monterey Avenue established 4/25-22-Ordinance No 872.

PLAN ADOPTED - July 6, 1926.

*Note* All elevations shown in this set are in feet and are above  
a plane which is 885.23 feet below the City Bench Mark  
as established by Ordinance No 393 of the City of  
San Bernardino, California.